LOCAL LAW 2 OF 2003
COUNTY OF WASHINGTON, NEW YORK
By Mr. Wilbur

A LOCAL LAW Amending Local Law No. 2 of 2002 To Revise the Washington County Empire Zone

BE IT ENACTED, by the Board of Supervisors of the County of Washington, New York, as follows:

SECTION 1. By Local Law No. 2 of 2002 this Board of Supervisors authorized an application for the designation of an Empire Zone relative to certain lands within Washington County.

SECTION 2. On September 27, 2002 the County of Washington received Empire Zone approval from the State of New York.

SECTION 3. It is the desire of this Board of Supervisors to authorize an application to revise the Empire Zone to include and exclude certain acreage within the current zone boundaries as indicated in Section 4 of this local law.

SECTION 4. The Boundaries of the Washington County Empire Zone as described in Local Law No. 2 of 2002 shall be revised as described in Schedule A attached hereto.

SECTION 5. The Commissioner of the New York State Department of Economic Development is hereby requested to revise the boundaries of the Empire Zone in accordance with this local law.

SECTION 6. In all other respects, Local Law No. 2 of 2002 shall remain in full force and effect.

SECTION 7. This Local Law shall take effect immediately upon filing with the Secretary of State of the State of New York as provided by Section 27 of the General Municipal Law.

SCHEDULE A

Washington County Empire Zone - Area 1

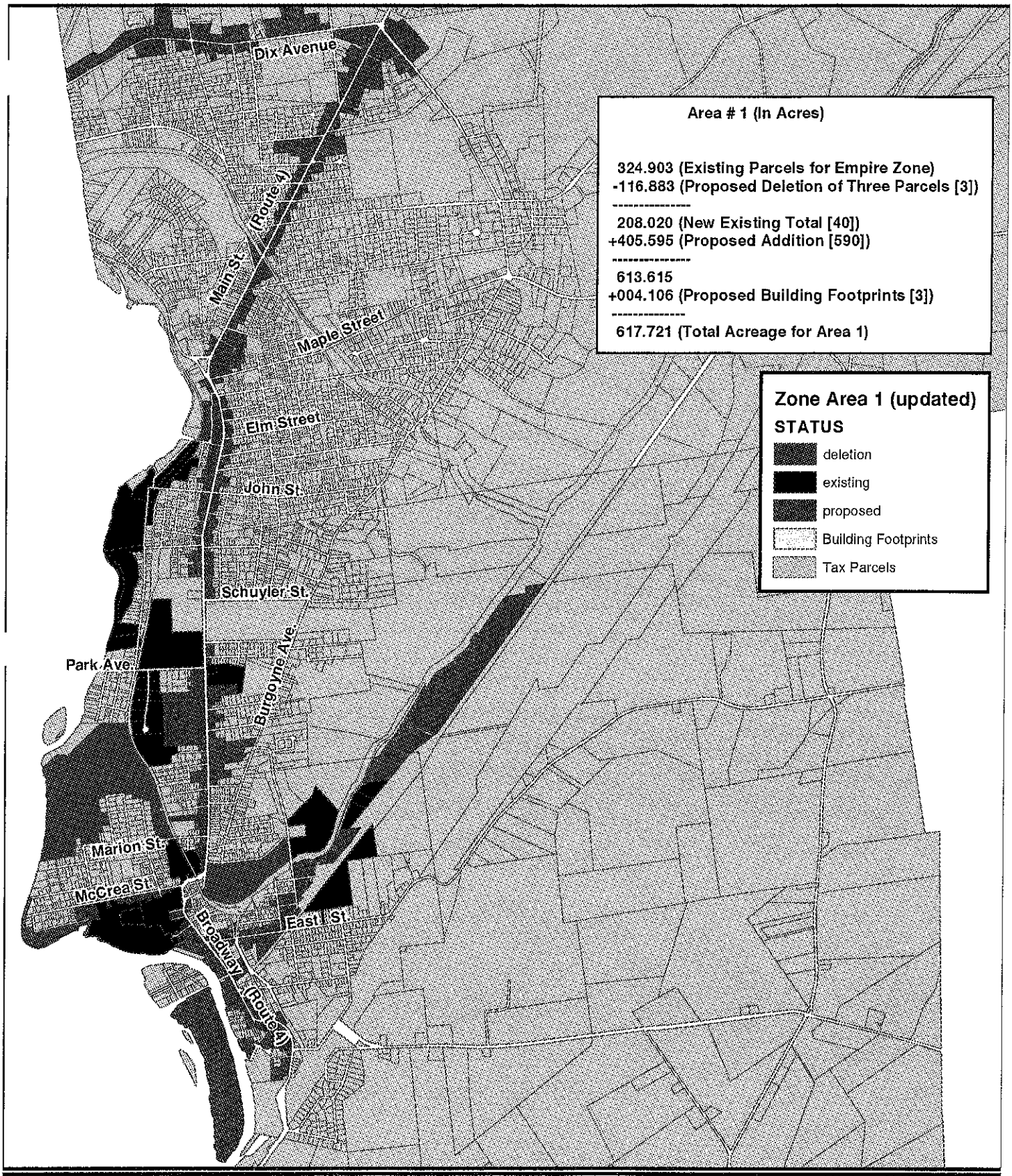

2,750 1,375 0 2,750

Feet

N

Date: June 5, 2003
User Name: LenaW
File Name: zonearea1_8x11.mxd

Washington County Empire Zones

Village of Fort Edward, Town of Fort Edward, Village of Hudson Falls, Town of Kingsbury, NY

C.T. Male Associates, P.C.
50 Century Hill Drive, Latham, NY 12110
Phone: 518-786-7400 Fax: 518-786-7299

Scale: 1 inch equals 2,750 feet
Project Number: 03.3181
Data Source: Washington County, C.T. Male GIS
Projection: State Plane NAD83 NYE

Building Footprints - Area 1

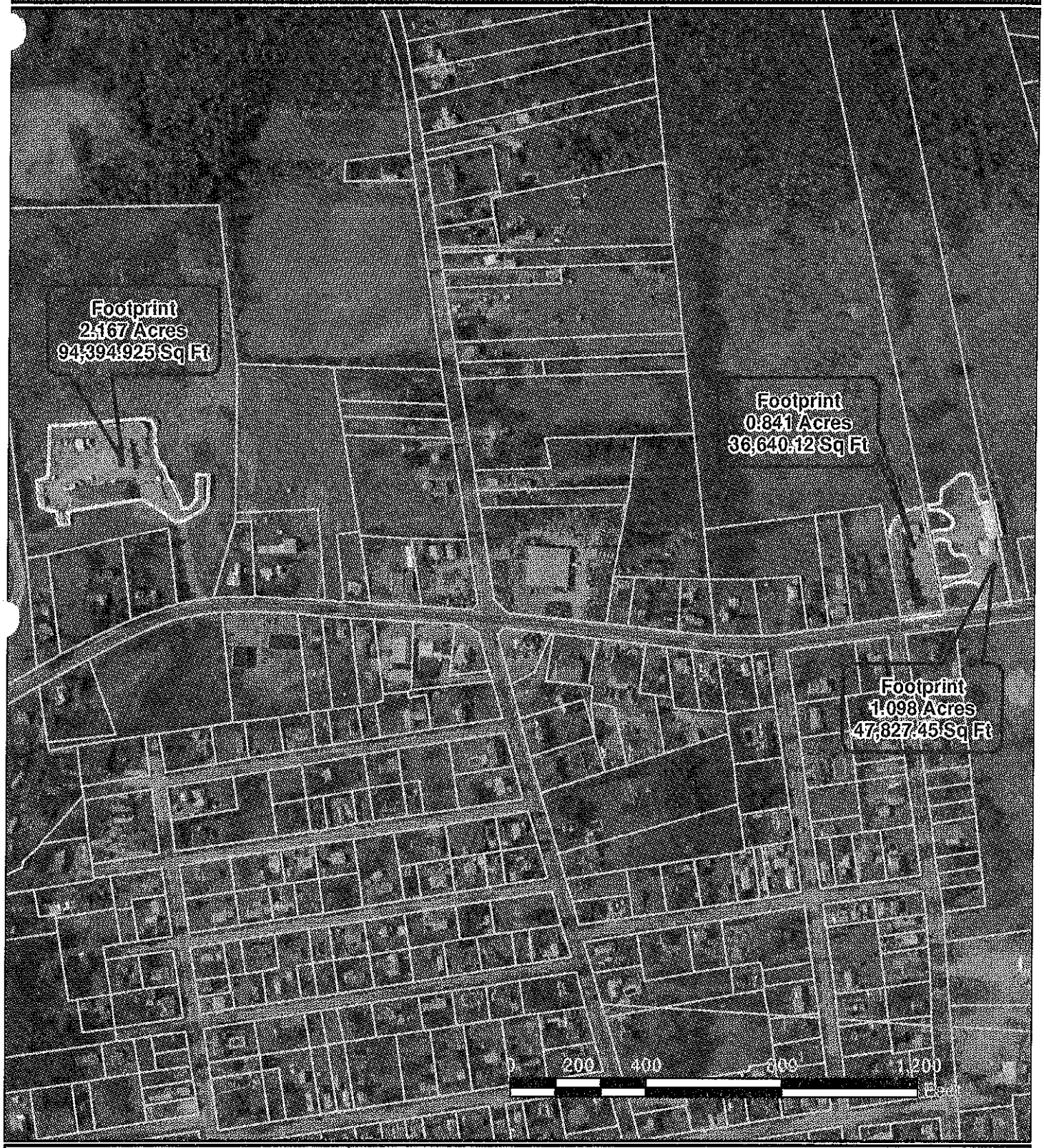

Legend

Area 1 Building Footprints

Kingsbury Tax Parcels

N

Date: May 26, 2003
File Name: Area1footprints.mxd
GIS Operator CLS

Washington County Empire Zones

Town of Kingsbury — Washington County, NY

C.T. Male Associates, P.C.
50 Century Hill Drive, Latham, NY 12110
Phone: 518-786-7400 Fax: 518-786-7299

Scale: **1 inch equals 400 feet**
Project Number: 03.3181
Data Source: Washington Co, NYGIS Clearinghouse, C.T. Male GIS
Projection: State Plane NAD83 NYE

Empire Zone - Area 2

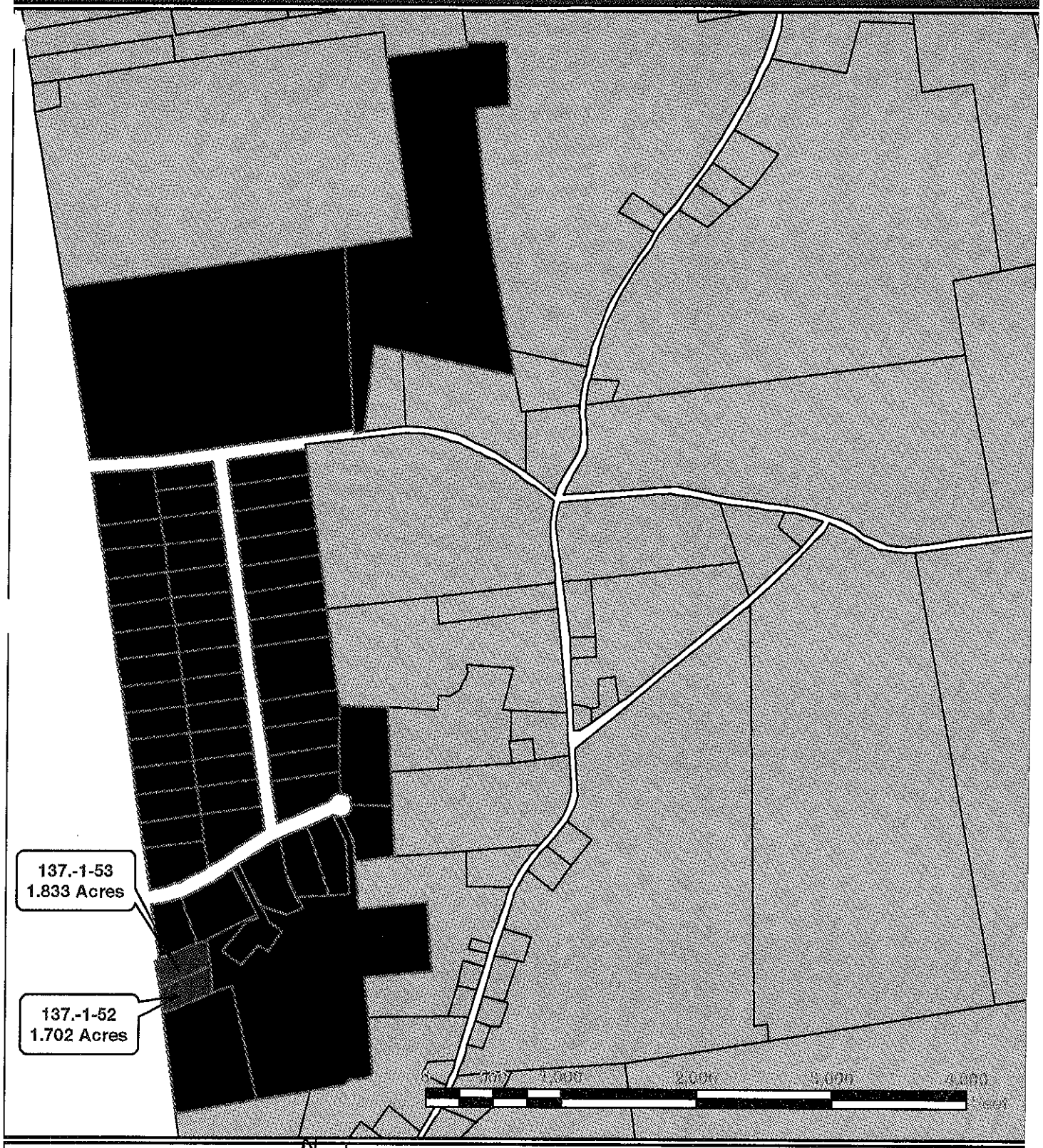

Legend

Zone Area 2 Parcels

STATUS

- Existing
- Proposed
- Kingsbury Tax Parcels

Date: May 16, 2003
File Name: ZoneArea2.mxd
GIS Operator CLS

Washington County Empire Zones

Town of Kingsbury — Washington County, NY

C.T. Male Associates, P.C.
50 Century Hill Drive, Latham, NY 12110
Phone: 518-786-7400 Fax: 518-786-7299

Scale: **1 inch equals 1,000 feet**
Project Number: 03.3181
Data Source: Washington County, C.T. Male GIS
Projection: State Plane NAD27 NYE

Adirondack Scenic Building & Tyco Healthcare - Area 3



Legend

- Tax Parcel 156.-1-15 building footprint
- Tax Parcel 157.-1-23 building footprint
- Tax Parcels for Town of Argyle

N

Date: May 16, 2003
File Name: AdirondackScenicBuilding1660115.mxd
GIS Operator CLS

Washington County Empire Zones

Town of Argyle — Washington Co, New York

C.T. Male Associates, P.C.
50 Century Hill Drive, Latham, NY 12110
Phone: 518-786-7400 Fax: 518-786-7299

Scale: **1 inch equals 400 feet**

Project Number: 03.3181
Data Source: Washington Co, NYSGIS Clearinghouse, C.T. Male GIS
Projection: State Plane NAD83 NYE

Empire Zone - Area 3A

Legend

Status

- Existing
- Proposed
- Argyle Tax Parcels

N

Date: May 16, 2003
File Name: ZoneArea3a.mxd
GIS Operator CLS

Washington County Empire Zones

Town of Argyle & Village of Argyle — Washington County, New York

C.T. Male Associates, P.C.
50 Century Hill Drive, Latham, NY 12110
Phone: 518-786-7400 Fax: 518-786-7299

Scale: **1 inch equals 2,000 feet**
Project Number: 03.3181
Data Source: Washington County, C.T. Male GIS
Projection: State Plane NAD27 NYE

Kendall Building Footprints - Area 3A



Legend

- Tax Parcel 173.-2-6 building footprint
- Tax Parcel 173.-2-6.1 building footprint
- Tax Parcels for Town of Argyle

Date: May 16, 2003
File Name: KendallBuilding1730206.mxd
GIS Operator CLS

N

Washington County Empire Zones

Town of Argyle — Washington Co, New York

C.T. Male Associates, P.C.
50 Century Hill Drive, Latham, NY 12110
Phone: 518-786-7400 Fax: 518-786-7299

Scale: **1 inch equals 300 feet**

Project Number: 03.3181
Data Source: Washington Co, NYSGIS Clearinghouse, C.T. Male GIS
Projection: State Plane NAD83 NYE

Empire Zone - Area 1A

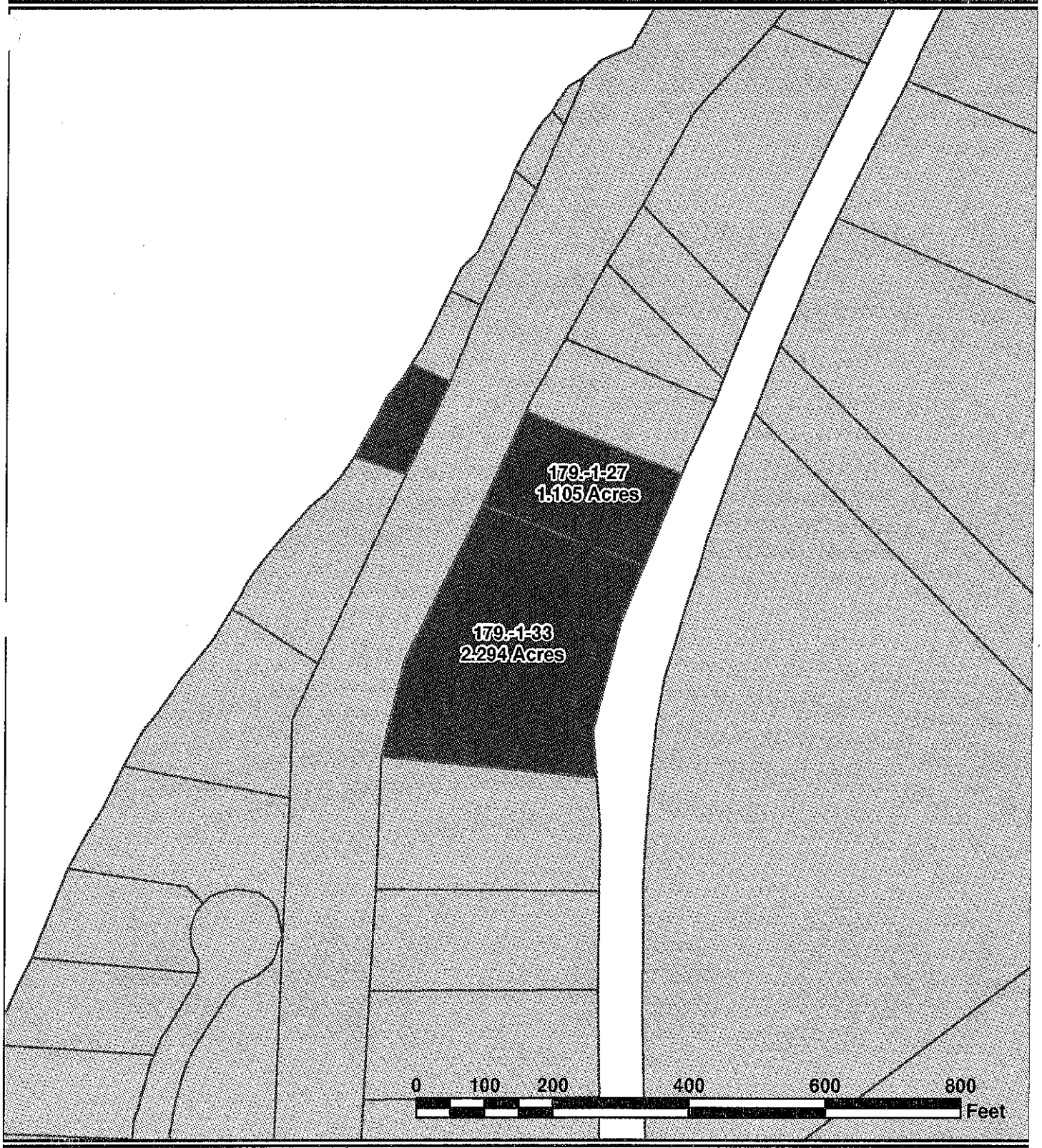

Legend

Fort Edward Tax Parcels

Area 1A Empire Zone Parcels

Date: May 16, 2003
File Name: ZoneArea1a.mxd
GIS Operator CLS

N

Washington County Empire Zones

Town of Fort Edward — Washington County, New York

C.T. Male Associates, P.C.
50 Century Hill Drive, Latham, NY 12110
Phone: 518-786-7400 Fax: 518-786-7299

Scale: **1 inch equals 200 feet**
Project Number: 03.3181
Data Source: Washington County, C.T. Male GIS
Projection: State Plane NAD27 NYE

Town of Cambridge, Village of Cambridge & Town of White Creek

Empire Zone Area 4

Washington County, New York

Legend

Zone Area 4 Parcels

STATUS

- Existing
- Proposed
- Parcels

263.7-1-1 Building Footprint

255.20-7-29 Building Footprint

Date: May 16, 2003
File Name: overallarea4.mxd
GIS Operator CLS

N

Aerialphotos (one foot resolution) were flown in early spring of 2001

0 250 500 Feet

Washington County Empire Zone Boundary Revision

C.T. Male Associates, P.C.
50 Century Hill Drive, Latham, NY 12110
Phone: 518-786-7400 Fax: 518-786-7299

Scale: **1" equals 500'**
Project Number: 03.3181
Data Source: GIS Clearinghouse, Washington County, C.T. Male GIS
Projection: State Plane NAD83 New York East

Empire Zone - Area 5

ID	ParcelID	Acres
1	228.1-1	6.425
2	228.-2-2.8	2.095
3	228.-2-2.5	4.075
4	228.-2-2.7	2.989
5	228.-11-1-24	1.077
6	228.-3-10.1	4.100
7	228.-3-9.2	4.092
8	228.2-20.1	0.428
9	228.20-3-4	1.585
10	228.20-3-7.2	1.034
11	228.20-3-7	1.066
12	229.17-1-82	2.867
13	230.-1-27	14.350

Legend

Area 5 Parcels

- existing
- proposed
- Greenwich Tax Parcels

Date: May 16, 2003
File Name: ZoneArea5.mxd
GIS Operator CLS

N

Washington County Empire Zones

Town of Greenwich & Village of Greenwich — Washington County, New York

C.T. Male Associates, P.C.
50 Century Hill Drive, Latham, NY 12110
Phone: 518-786-7400 Fax: 518-786-7299

Scale: **1 inch equals 3,000 feet**
Project Number: 03.3181
Data Source: Washington County, C.T. Male GIS
Projection: State Plane NAD27 NYE

SCA & St. Regis Building Footprints - Area 5



Legend

Parcels 228.-1-2 & 228.-1-3 Building Footprints

Greenwich Tax Parcels

Date: June 2, 2003
File Name: Area5footprints.mxd
GIS Operator CLS

N

Washington County Empire Zones

Town of Greenwich — Washington County, NY

C.T. Male Associates, P.C.
50 Century Hill Drive, Latham, NY 12110
Phone: 518-786-7400 Fax: 518-786-7299

Scale: **1 inch equals 300 feet**

Project Number: 03.3181
Data Source: Washington Co, NYGIS Clearinghouse, C.T. Male GIS
Projection: State Plane NAD83 NYE

Empire Zone - Area 6

ID	ParcelID	Acres
1	50.-1-11	.355
2	50.-1-9	3.225
3	51.13-3-11.1	.351
4	51.13-3-13.1	.268
5	51.13-3-13.2	.572
6	51.13-3-3	.224
7	51.13-3-13.3	.346
8	50.-2-10.1	3.448
9	52.-1-30.2	2.293

Area 6 Empire Zone Parcels

- existing
- proposed
- Building Footprints
- Tax Parcels for Town of Whitehall

Date: May 16, 2003
File Name: ZoneArea6.mxd
GIS Operator CLS

N

Washington County Empire Zones

Town of Whitehall, Village of Whitehall — Washington County, NY

C.T. Male Associates, P.C.
50 Century Hill Drive, Latham, NY 12110
Phone: 518-786-7400 Fax: 518-786-7299

Scale: 1 inch equals 4,000 feet

Project Number: 03.3181
Data Source: Washington County, NYSGIS Clearinghouse, C.T. Male GIS
Projection: State Plane NAD83 NYE

Town of Whitehall

Commonwealth Plywood Mill - Area 6

Washington County, NY



Legend

Tax Parcel 60.-3-10.6 Footprint

Tax Parcels for Town of Whitehall

Date: May 16, 2003
File Name: Commonwealthplywood603106.mxd
GIS Operator CLS

N

Washington County Empire Zones

C.T. Male Associates, P.C.
50 Century Hill Drive, Latham, NY 12110
Phone: 518-786-7400 Fax: 518-786-7299

Scale: **1 inch equals 200 feet**
Project Number: 03.3181
Data Source: Washington Co, NYSGIS Clearinghouse, C.T. Male GIS
Projection: State Plane NAD83 NYE

Green Mountain Verde Antique Marble Footprint - Area 6



Legend

Tax Parcel 52.-1-30.2 Footprint

Tax Parcels for Town of Whitehall

N

Date: May 16, 2003
File Name: parcel521302footprint.mxd
GIS Operator CLS

Washington County Empire Zones

Town of Whitehall — Washington County, NY

C.T. Male Associates, P.C.
50 Century Hill Drive, Latham, NY 12110
Phone: 518-786-7400 Fax: 518-786-7299

Scale: **1 inch equals 100 feet**

Project Number: 03.3181
Data Source: Washington County, NYSGIS Clearinghouse, C.T. Male GIS
Projection: State Plane NAD83 NYE

Empire Zone - Area 7

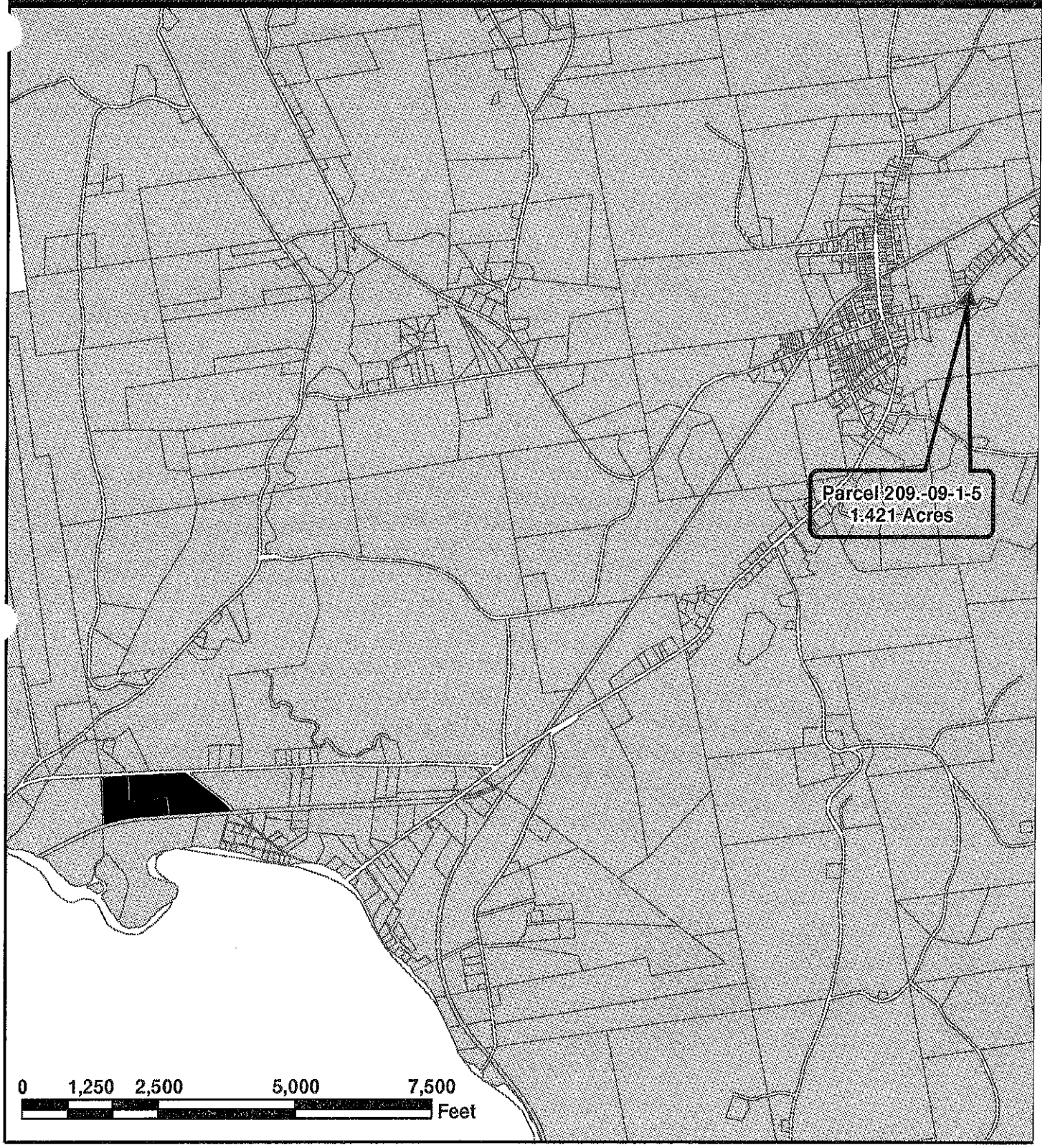

Legend

Existing Parcels

Proposed Parcels

N

Date: May 16, 2003
File Name: zonearea7.MXD
GIS Operator CLS

Washington County Empire Zones

Town of Salem & Village of Salem — Washington County, New York

C.T. Male Associates, P.C.
50 Century Hill Drive, Latham, NY 12110
Phone: 518-786-7400 Fax: 518-786-7299

Scale: 1 inch equals 2,500 feet
Project Number: 03.3181
Data Source: Washington County, C.T. Male GIS
Projection: State Plane NAD27 NYE

Building Footprints - Area 7



Legend

Tax Parcels 215.-1-16 & 215.1-17 Footprints

Salem parcels

N

Date: June 2, 2003
File Name: AgwayFP_Area7.MXD
GIS Operator CLS

Washington County Empire Zones

Town of Salem — Washington County, New York

C.T. Male Associates, P.C.
50 Century Hill Drive, Latham, NY 12110
Phone: 518-786-7400 Fax: 518-786-7299

Scale: 1 inch equals 400 feet
Project Number: 03.3181
Data Source: Washington County, C.T. Male GIS
Projection: State Plane NAD83 NYE

Historic Salem Courthouse - Area 7

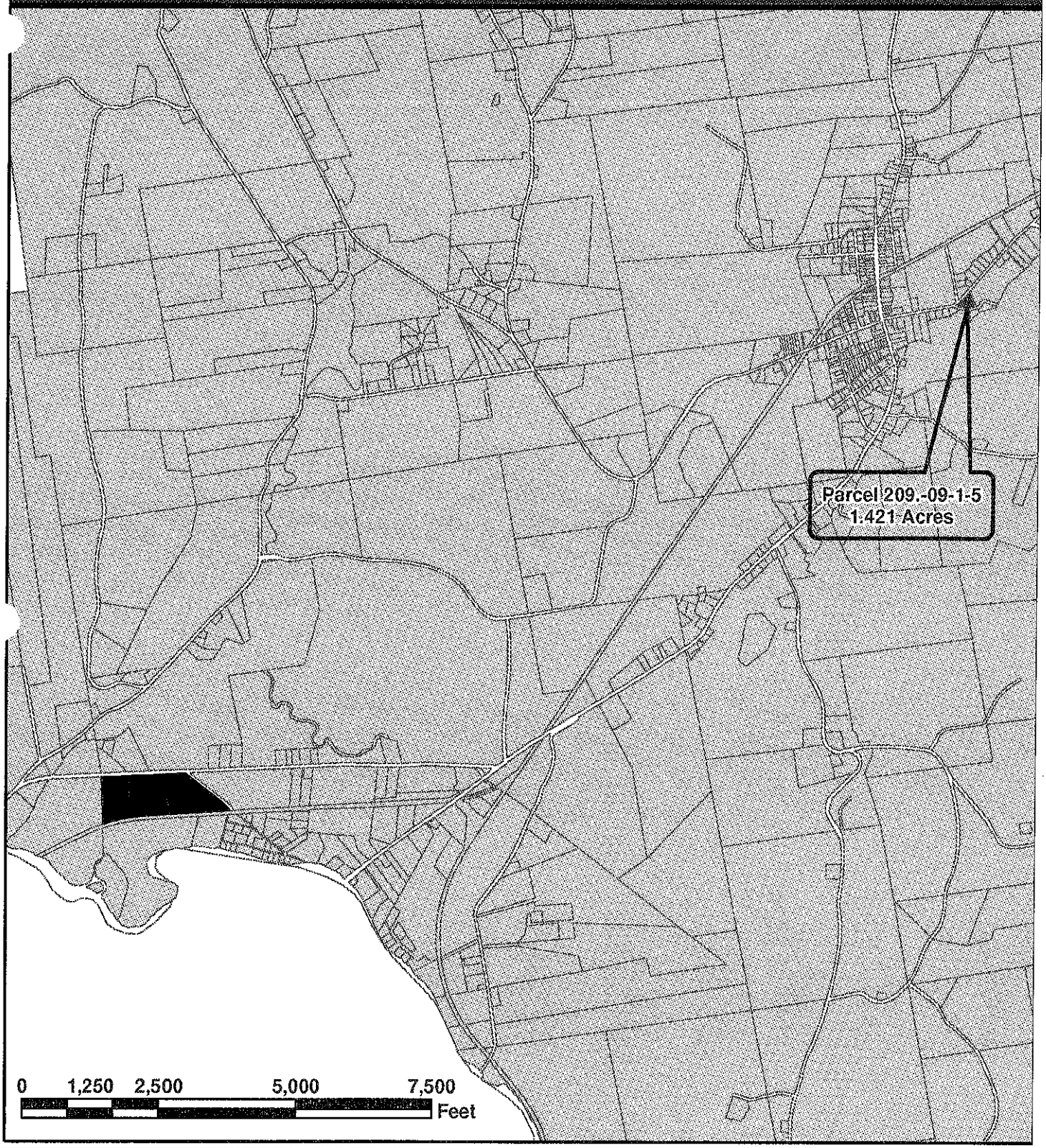

Legend

Existing Parcels

Proposed Parcels

Date: June 3, 2003
File Name: HistoricCourthouseZone7.MXD
GIS Operator CLS

N

Washington County Empire Zones

Town of Salem & Village of Salem — Washington County, New York

C.T. Male Associates, P.C.
50 Century Hill Drive, Latham, NY 12110
Phone: 518-786-7400 Fax: 518-786-7299

Scale: 1 inch equals 2,500 feet
Project Number: 03.3181
Data Source: Washington County, C.T. Male GIS
Projection: State Plane NAD27 NYE

Empire Zone - Area 8

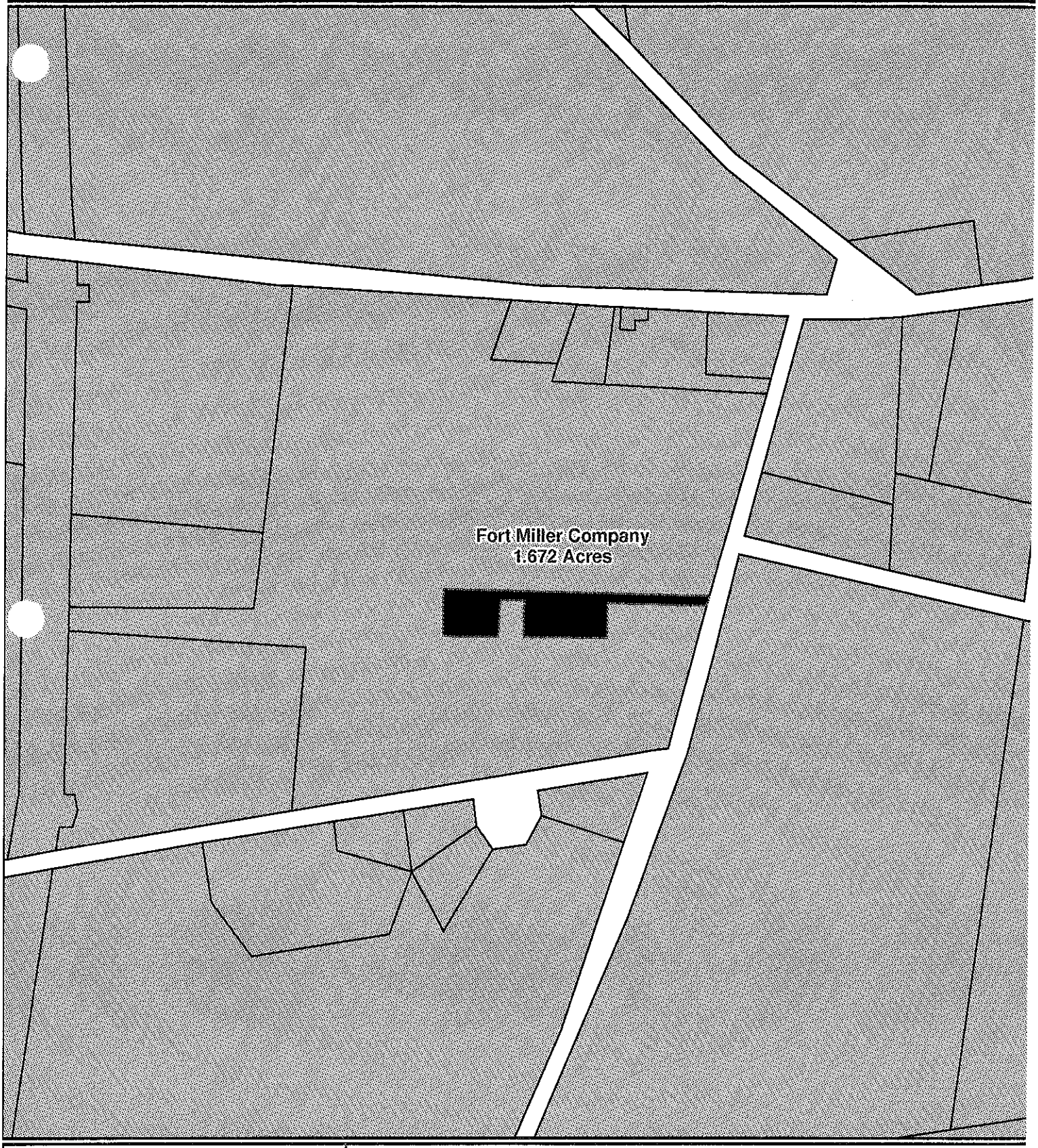

egend

Existing Empire Zone Parcel

Town of Easton Tax Parcels

Date: May 28, 2003
File Name: zonearea8.MXD
GIS Operator CLS

N

Washington County Empire Zones

Town of Easton — Washington County, New York

C.T. Male Associates, P.C.
50 Century Hill Drive, Latham, NY 12110
Phone: 518-786-7400 Fax: 518-786-7299

Scale: **1 inch equals 400 feet**
Project Number: 03.3181
Data Source: Washington County, C.T. Male GIS
Projection: State Plane NAD27 NYE

Empire Zone - Area 9

Legend

Granville Tax Parcels

Grand Union & Ames footprint

STATUS

Existing

Proposed

Date: May 28, 2003
File Name: ZoneArea9fullparcels.mxd
GIS Operator CLS

Washington County Empire Zones

Town of Granville & Village of Granville — Washington County, New York

C.T. Male Associates, P.C.
50 Century Hill Drive, Latham, NY 12110
Phone: 518-786-7400 Fax: 518-786-7299

Scale: **1 inch equals 1,000 feet**
Project Number: 03.3181
Data Source: Washington County, C.T. Male GIS
Projection: State Plane NAD27 NYE

Telescope Casual Furniture Footprint - Area 9



Legend

Building Footprints Area 9

Granville Tax Parcels

N

Date: June 3, 2003
File Name: Telescope_Area9.mxd
GIS Operator CLS

Washington County Empire Zones

Village of Granville — Washington County, New York

C.T. Male Associates, P.C.
50 Century Hill Drive, Latham, NY 12110
Phone: 518-786-7400 Fax: 518-786-7299

Scale: 1 inch equals 200 feet
Project Number: 03.3181
Data Source: Washington County, C.T. Male GIS
Projection: State Plane NAD27 NYE

Saint-Gobain Performance Plastics Footprint - Area 9



Legend

- Building Footprints Area 9
- Granville Parcels

Date: May 9, 2003
User Name: LenaW
File Name: StGobain_Area9.mxd

Washington County Empire Zones

Village of Granville — Washington County, New York

C.T. Male Associates, P.C.
50 Century Hill Drive, Latham, NY 12110
Phone: 518-786-7400 Fax: 518-786-7299

Scale: 1 inch equals 200 feet
Project Number: 03.3181
Data Source: Washington County, C.T. Male GIS
Projection: State Plane NAD27 NYE

Manchester Wood Footprint - Area 9



Legend

Building Footprint

Granville Parcels

N

Date: May 16, 2003
File Name: manchesterwood_Area9.mxd
GIS Operator CLS

Washington County Empire Zones

Town of Granville — Washington County, New York

C.T. Male Associates, P.C.
50 Century Hill Drive, Latham, NY 12110
Phone: 518-786-7400 Fax: 518-786-7299

Scale: 1 inch equals 200 feet
Project Number: 03.3181
Data Source: Washington County, C.T. Male GIS
Projection: State Plane NAD83 NYE

Ames & Grand Union Footprint - Area 9



Legend

- Building Footprint Area 9
- Granville Parcels

Date: June 3, 2003
File Name: TwoStores_Area9.mxd
GIS Operator CLS

N

Washington County Empire Zones

Village of Granville — Washington County, New York

C.T. Male Associates, P.C.
50 Century Hill Drive, Latham, NY 12110
Phone: 518-786-7400 Fax: 518-786-7299

Scale: 1 inch equals 200 feet
Project Number: 03.3181
Data Source: Washington County, C.T. Male GIS
Projection: State Plane NAD27 NYE

Empire Zone - Area 10

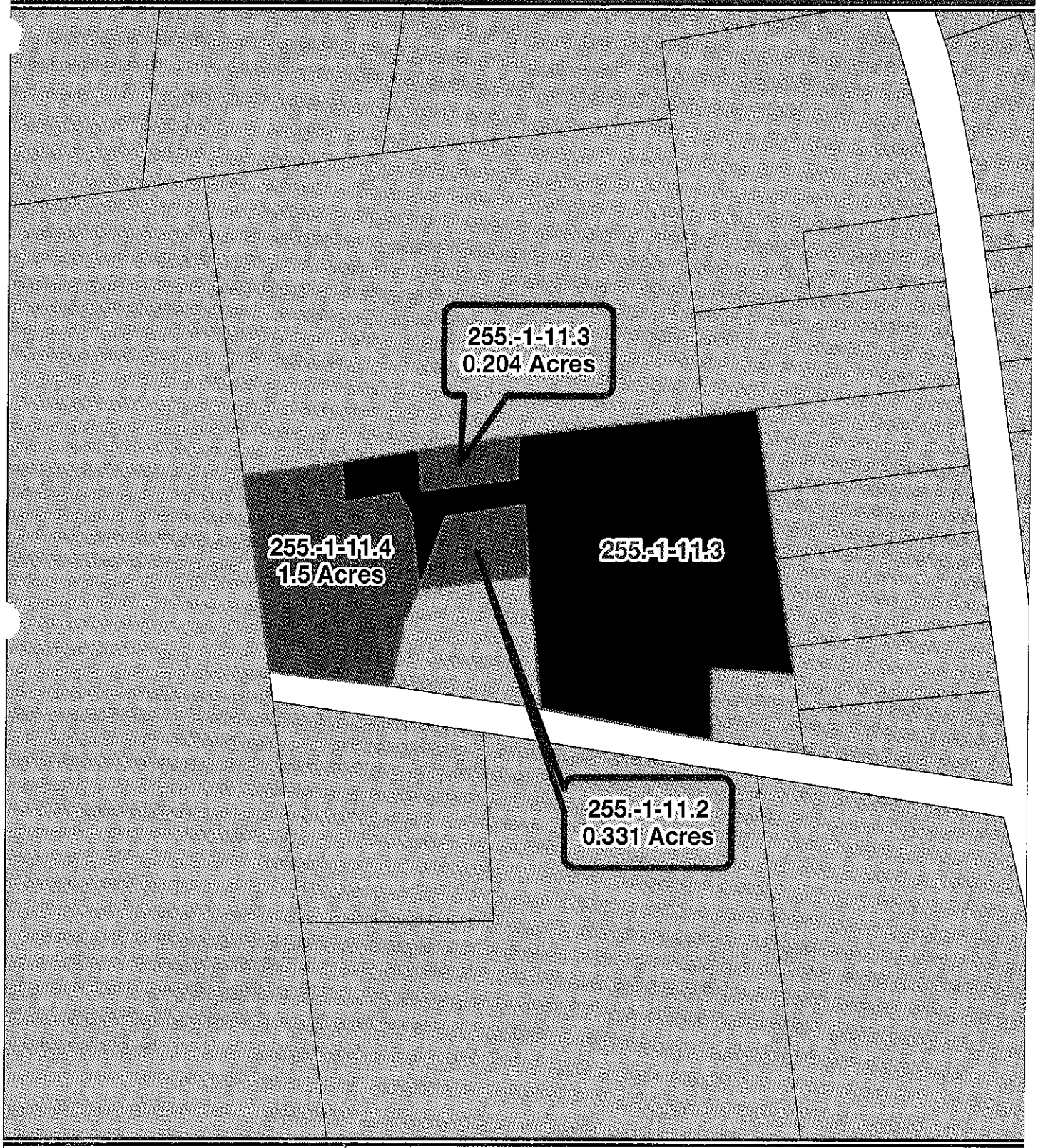

Legend

Zone Area 10 Parcels

- existing
- proposed
- Cambridge Tax Parcels

N

Date: May 19, 2003
File Name: ZoneArea10.mxd
GIS Operator CLS

Washington County Empire Zones

Town of Cambridge — Washington County, NY

C.T. Male Associates, P.C.
50 Century Hill Drive, Latham, NY 12110
Phone: 518-786-7400 Fax: 518-786-7299

Scale: 1 inch equals 200 feet
Project Number: 03.3181
Data Source: Washington County, C.T. Male GIS
Projection: State Plane NAD83 NYE

Empire Zone - Area 11

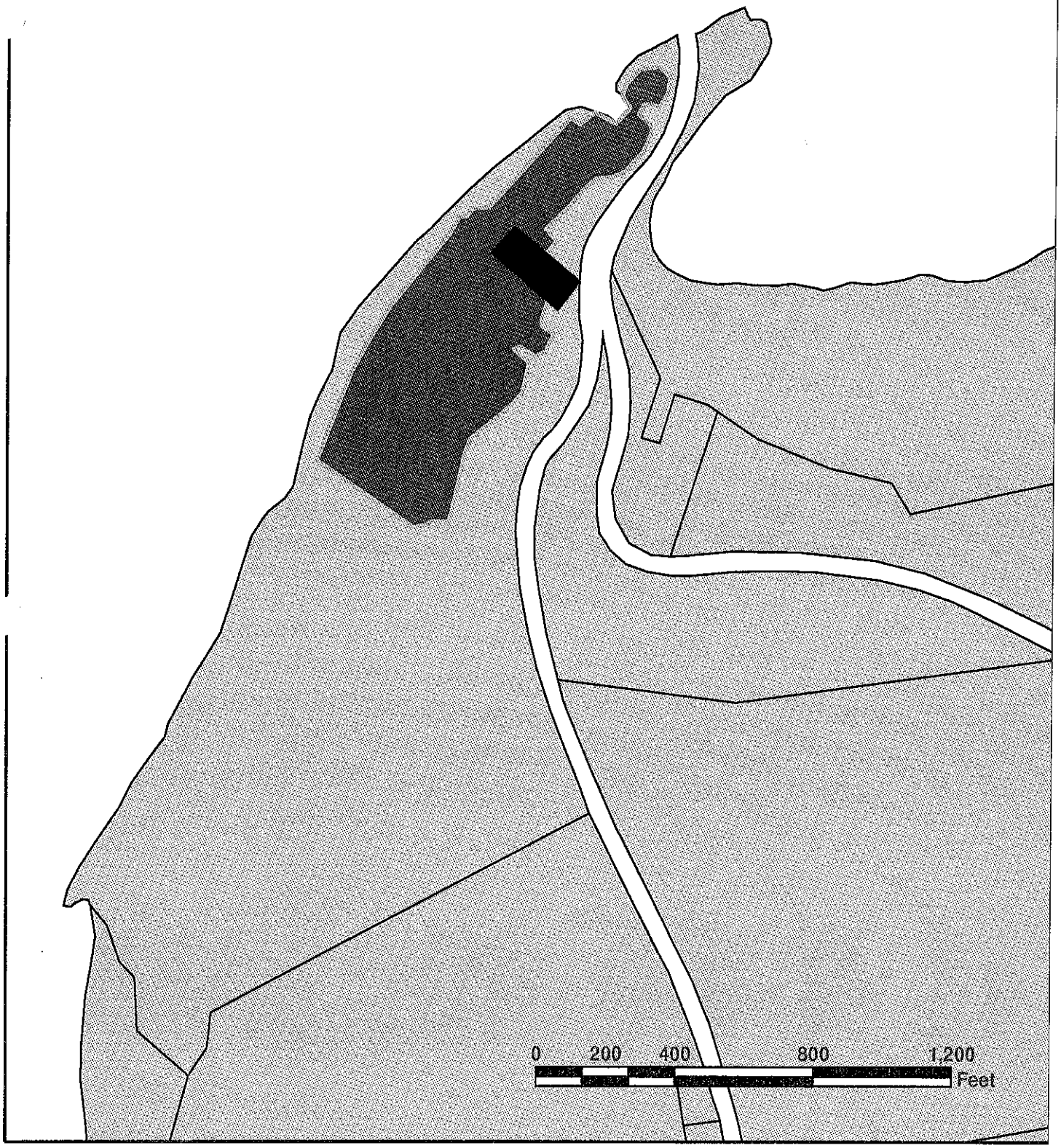

Legend

- Existing Zone
- Proposed Footprint
- Easton Tax Parcels

N

Date: June 3, 2003
File Name: ZoneArea11.mxd
GIS Operator CLS

Washington County Empire Zones

Town of Easton — Washington County, New York

C.T. Male Associates, P.C.
50 Century Hill Drive, Latham, NY 12110
Phone: 518-786-7400 Fax: 518-786-7299

Scale: 1 inch equals 400 feet
Project Number: 03.3181
Data Source: Washington County, C.T. Male GIS
Projection: State Plane NAD83 NYE

H & V Mill Footprint - Area 11

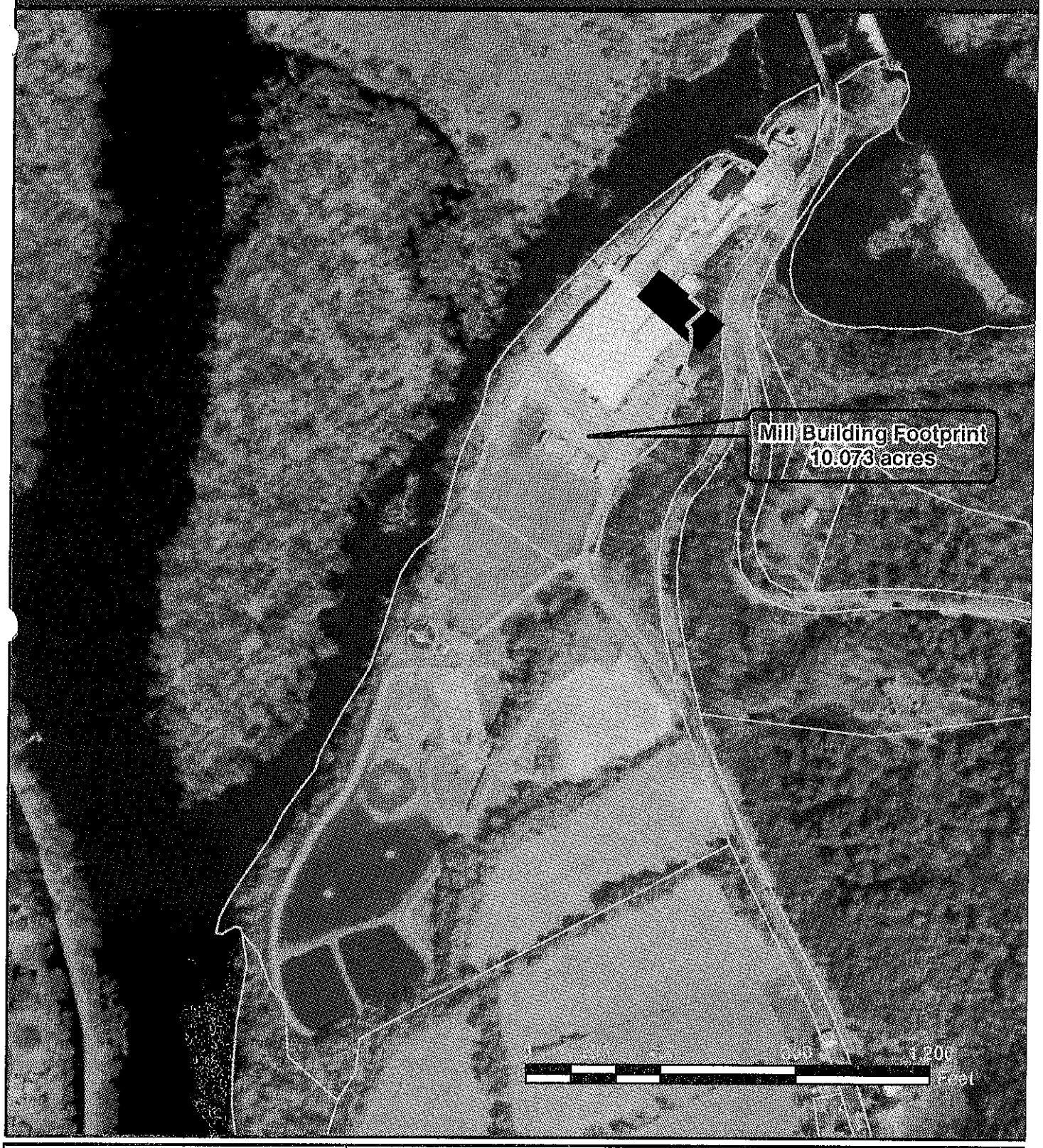

Legend

- Existing Zone
- Easton Tax Parcels
- Tax Parcel 227.1-1.1 Footprint

N

Date: May 16, 2003
File Name: MillSiteArea11.mxd
GIS Operator CLS

Washington County Empire Zones

Town of Easton — Washington County, New York

C.T. Male Associates, P.C.
50 Century Hill Drive, Latham, NY 12110
Phone: 518-786-7400 Fax: 518-786-7299

Scale: 1 inch equals 400 feet
Project Number: 03.3181
Data Source: Washington County, C.T. Male GIS
Projection: State Plane NAD83 NYE

Empire Zone - Area 12

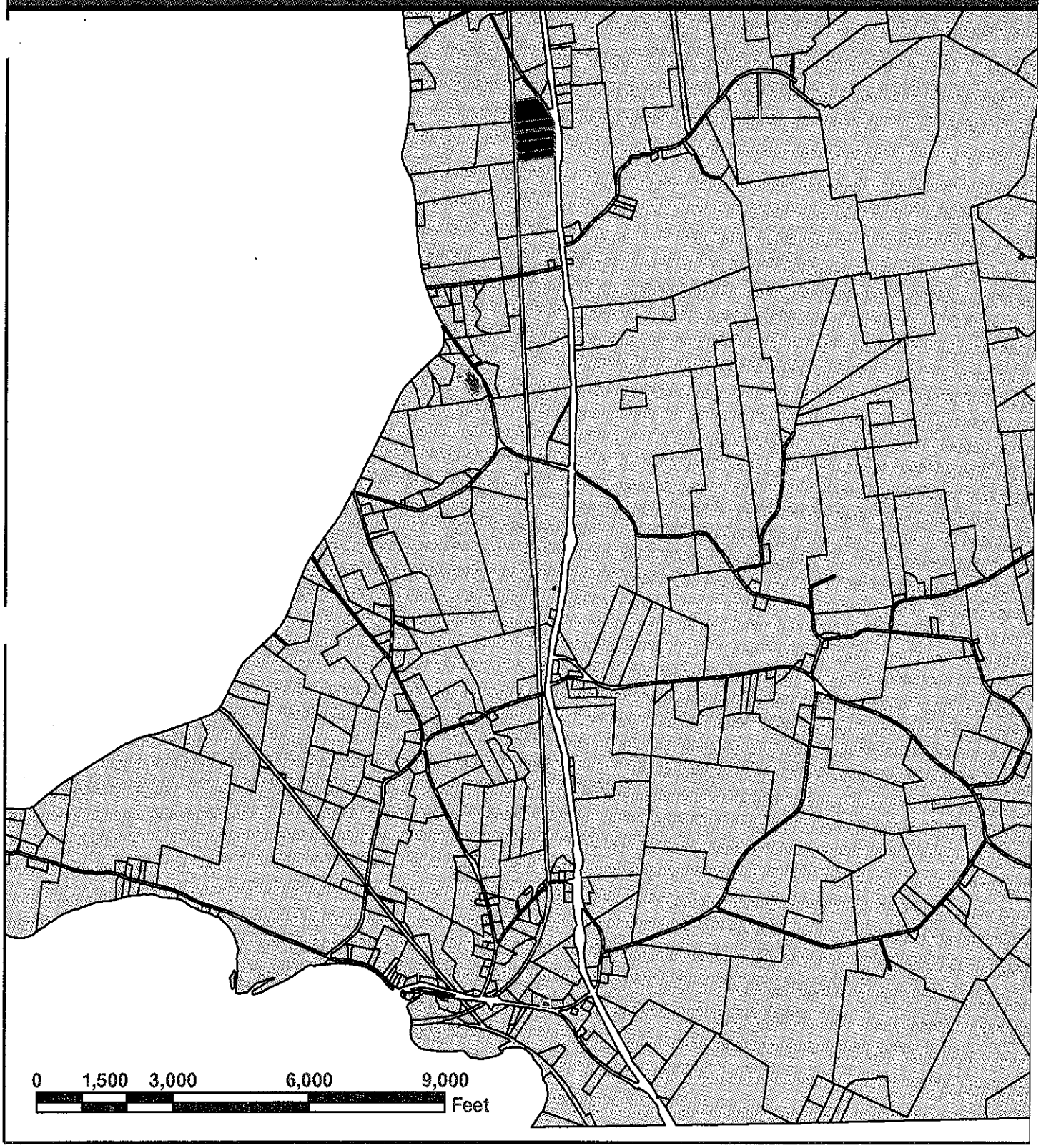

Legend

- Existing Parcels
- Proposed Footprints
- White Creek Tax Parcels

Date: June 3, 2003
File Name: ZoneArea12.mxd
GIS Operator CLS

N

Washington County Empire Zones

Town of White Creek — Washington County, New York

C.T. Male Associates, P.C.
50 Century Hill Drive, Latham, NY 12110
Phone: 518-786-7400 Fax: 518-786-7299

Scale: 1 inch equals 3,000 feet
Project Number: 03.3181
Data Source: Washington County, C.T. Male GIS
Projection: State Plane NAD27 NYE

Building Footprints - Area 12



Legend

- Area 12 Building Footprints
- Zone Area 12 Parcels (existing)
- White Creek Parcels

N

Date: May 19, 2003
File Name: Footprintsandwholeparcels_Area12.mxd
GIS Operator CLS

Washington County Empire Zones

Town of White Creek — Washington County, New York

C.T. Male Associates, P.C.
50 Century Hill Drive, Latham, NY 12110
Phone: 518-786-7400 Fax: 518-786-7299

Scale: 1 inch equals 200 feet
Project Number: 03.3181
Data Source: Washington County, C.T. Male GIS
Projection: State Plane NAD27 NYE

Professional Packing Services - Area 12



Legend

White Creek Parcels

Tax Parcel 272.-1-13.8 Footprint

Date: May 16, 2003
File Name: area12propack.mxd
GIS Operator CLS

N

Washington County Empire Zones

Town of White Creek — Washington County, New York

C.T. Male Associates, P.C.
50 Century Hill Drive, Latham, NY 12110
Phone: 518-786-7400 Fax: 518-786-7299

Scale: 1 inch equals 200 feet
Project Number: 03.3181
Data Source: Washington County, C.T. Male GIS
Projection: State Plane NAD27 NYE

Eagle Bridge Machine and Tool - Area 12



Legend

White Creek Parcels

Area 12 Building Footprint

Date: May 16, 2003
File Name: Area12Eaglefootprint.mxd
GIS Operator CLS

N

Washington County Empire Zones

Town of White Creek — Washington County, New York

C.T. Male Associates, P.C.
50 Century Hill Drive, Latham, NY 12110
Phone: 518-786-7400 Fax: 518-786-7299

Scale: 1 inch equals 100 feet
Project Number: 03.3181
Data Source: Washington County, C.T. Male GIS
Projection: State Plane NAD27 NYE

Empire Zone - Area 13

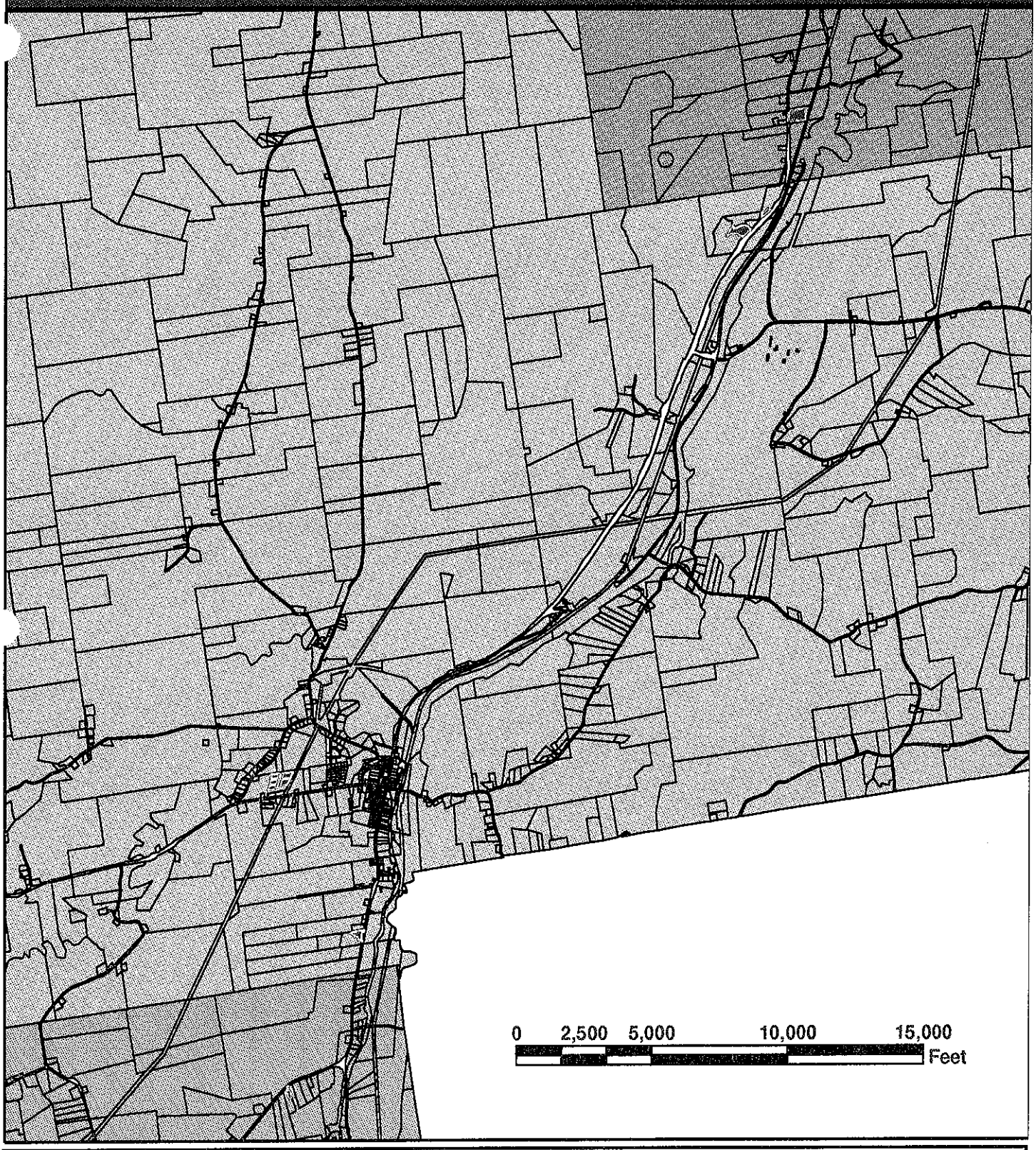

Legend

- Proposed Footprints
- Fort Ann Tax Parcels
- Kingsbury Tax Parcels
- Whitehall Tax Parcels

Date: June 5, 2003
File Name: ZoneArea13.mxd
GIS Operator CLS

N

Washington County Empire Zones

Town of Kingsbury, Town of Fort Ann & Town of Whitehall — Washington County, New York

C.T. Male Associates, P.C.
50 Century Hill Drive, Latham, NY 12110
Phone: 518-786-7400 Fax: 518-786-7299

Scale: **1 inch equals 5,000 feet**
Project Number: 03.3181
Data Source: Washington County, C.T. Male GIS
Projection: State Plane NAD27 NYE

McDermott's Motorcycle Sales Inc Footprint - Area 13



Legend

Area 13 Building Footprint

Kingsbury Parcels

Date: May 19, 2003
File Name: parcel121122_area13.mxd
GIS Operator CLS

N

Washington County Empire Zones

Town of Kingsbury — Washington County, New York

C.T. Male Associates, P.C.
50 Century Hill Drive, Latham, NY 12110
Phone: 518-786-7400 Fax: 518-786-7299

Scale: 1 inch equals 200 feet
Project Number: 03.3181
Data Source: Washington County, C.T. Male GIS
Projection: State Plane NAD27 NYE

Leon R. Walker, Inc. Footprint - Area 13



Legend

Area 13 Building Footprint

Fort Ann Tax Parcels

N

Date: May 19, 2003
File Name: parcel12118fortannarea13.mxd
GIS Operator CLS

Washington County Empire Zones

Town of Fort Ann — Washington County, New York

C.T. Male Associates, P.C.
50 Century Hill Drive, Latham, NY 12110
Phone: 518-786-7400 Fax: 518-786-7299

Scale: 1 inch equals 200 feet
Project Number: 03.3181
Data Source: Washington County, C.T. Male GIS
Projection: State Plane NAD83 NYE

Town of Fort Ann Industrial Park Footprints - Area 13



Legend

- Area 13 Building Footprints
- Fort Ann Tax Parcels

N

Date: May 19, 2003
File Name: parcel1121123fortannarea13.mxd
GIS Operator CLS

Washington County Empire Zones

Town of Fort Ann — Washington County, New York

C.T. Male Associates, P.C.
50 Century Hill Drive, Latham, NY 12110
Phone: 518-786-7400 Fax: 518-786-7299

Scale: 1 inch equals 400 feet
Project Number: 03.3181
Data Source: Washington County, C.T. Male GIS
Projection: State Plane NAD83 NYE

M & P Stone And Champlain Stone - Area 13



Legend

- Area 13 Building Footprints
- Fort Ann Tax Parcels

N

Date: May 19, 2003
File Name: parcel86141and8611area13.mxd
GIS Operator CLS

Washington County Empire Zones

Town of Fort Ann — Washington County, New York

C.T. Male Associates, P.C.
50 Century Hill Drive, Latham, NY 12110
Phone: 518-786-7400 Fax: 518-786-7299

Scale: 1 inch equals 300 feet
Project Number: 03.3181
Data Source: Washington County, C.T. Male GIS
Projection: State Plane NAD83 NYE

Adirondack Natural Stone LLC - Area 13



Legend

Whitehall Parcels

Area 13 Building Footprint

Date: May 19, 2003
File Name: parcel8617_Area13.mxd
GIS Operator CLS

N

Washington County Empire Zones

Town of Whitehall — Washington County, New York

C.T. Male Associates, P.C.
50 Century Hill Drive, Latham, NY 12110
Phone: 518-786-7400 Fax: 518-786-7299

Scale: **1 inch equals 200 feet**
Project Number: 03.3181
Data Source: Washington County, C.T. Male GIS
Projection: State Plane NAD27 NYE

Empire Zone - Area 14

Legend

Proposed Footprints

Hartford Tax Parcels

Date: June 3, 2003
File Name: ZoneArea14.mxd
GIS Operator CLS

N

Washington County Empire Zones

Town of Hartford — Washington County, New York

C.T. Male Associates, P.C.
50 Century Hill Drive, Latham, NY 12110
Phone: 518-786-7400 Fax: 518-786-7299

Scale: **1 inch equals 2,000 feet**
Project Number: 03.3181
Data Source: Washington County, C.T. Male GIS
Projection: State Plane NAD27 NYE

Pole Valley Players Club Clubhouse - Area 14

Legend

Tax Parcel 140.-2-1.1 building footprint

Tax Parcels for Town of Hartford

N

Date: May 19, 2003
File Name: BarnClubhousefootprint140211.mxd
GIS Operator CLS

Washington County Empire Zones

Town of Hartford — Washington County, NY

C.T. Male Associates, P.C.
50 Century Hill Drive, Latham, NY 12110
Phone: 518-786-7400 Fax: 518-786-7299

Scale: **1 inch equals 200 feet**
Project Number: 03.3181
Data Source: Washington Co, NYGIS Clearinghouse, C.T. Male GIS
Projection: State Plane NAD83 NYE

Utopia Enterprises Footprint - Area 14



Legend

N

Tax Parcels for Town of Hartford

Tax Parcel 140.-2-41.3 building footprint

Date: May 19, 2003
File Name: parcel1402413andaddition.mxd
GIS Operator CLS

Washington County Empire Zones

Town of Hartford — Washington County, NY

C.T. Male Associates, P.C.
50 Century Hill Drive, Latham, NY 12110
Phone: 518-786-7400 Fax: 518-786-7299

Scale: **1 inch equals 100 feet**
Project Number: 03.3181
Data Source: Washington Co, NYGIS Clearinghouse, C.T. Male GIS
Projection: State Plane NAD83 NYE

Northeast Body & Equipment Footprint - Area 14

Legend

N

Tax Parcels for Town of Hartford

Tax Parcel 140.-1-43 building footprint

Date: May 19, 2003
File Name: parcel140143andaddition.mxd
GIS Operator CLS

Washington County Empire Zones

Town of Hartford — Washington County, NY

C.T. Male Associates, P.C.
50 Century Hill Drive, Latham, NY 12110
Phone: 518-786-7400 Fax: 518-786-7299

Scale: 1 inch equals 50 feet
Project Number: 03.3181
Data Source: Washington Co, NYGIS Clearinghouse, C.T. Male GIS
Projection: State Plane NAD83 NYE

Empire Zone - Area 15

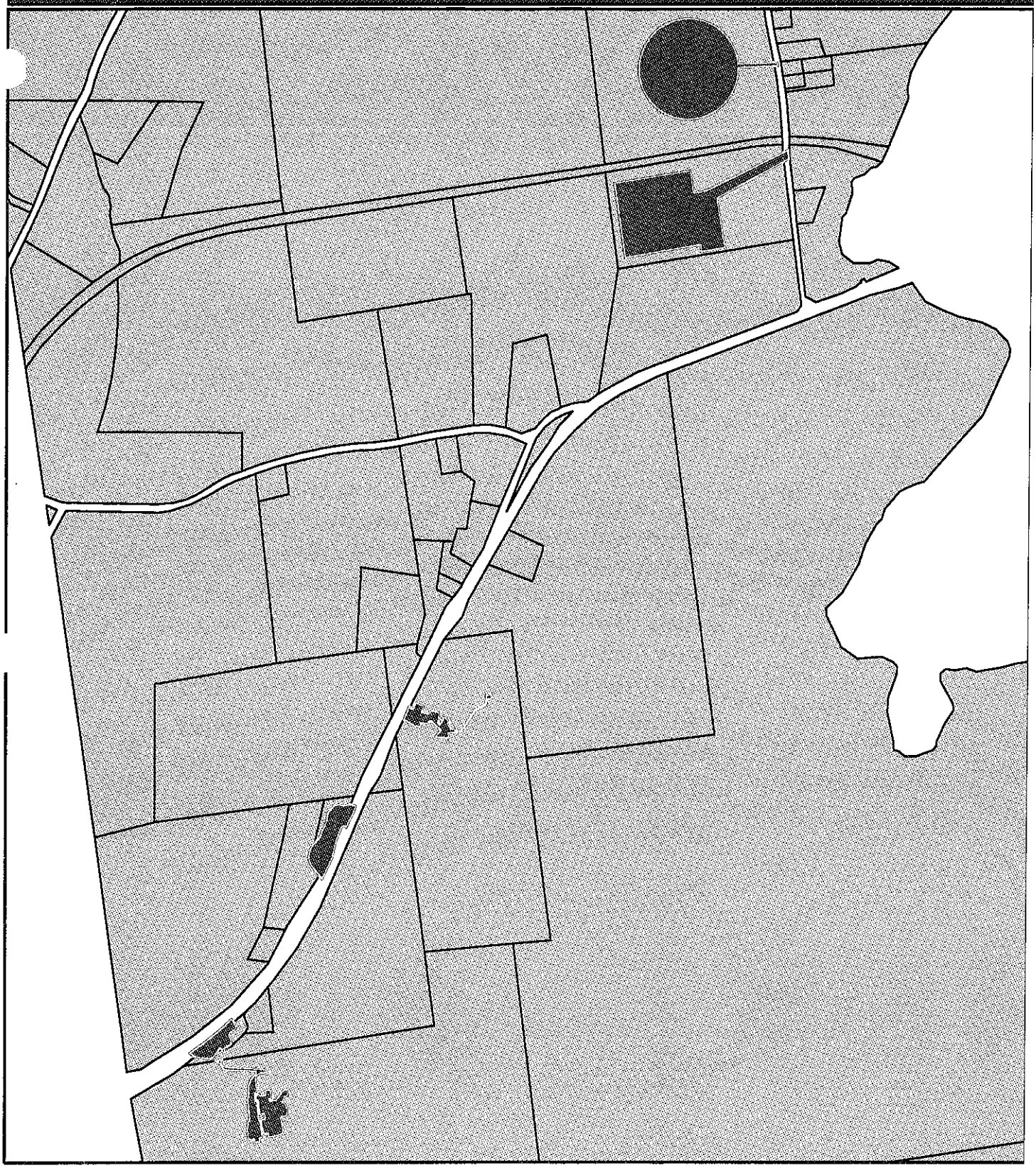

Legend

Proposed Footprints

Hampton Tax Parcels

Date: June 3, 2003
File Name: ZoneArea15.mxd
GIS Operator CLS

N

Washington County Empire Zones

Town of Hampton — Washington County, New York

C.T. Male Associates, P.C.
50 Century Hill Drive, Latham, NY 12110
Phone: 518-786-7400 Fax: 518-786-7299

Scale: 1 inch equals 1,000 feet
Project Number: 03.3181
Data Source: Washington County, C.T. Male GIS
Projection: State Plane NAD27 NYE

Troutman, A California Corp. Footprint - Area 15



Legend

Tax Parcels For Town of Hampton

Tax Parcel 53.-1-1.1 Footprints

N

Date: May 19, 2003
File Name: parcel53111footprint.mxd
GIS Operator CLS

Washington County Empire Zones

Town of Hampton — Washington County, NY

C.T. Male Associates, P.C.
50 Century Hill Drive, Latham, NY 12110
Phone: 518-786-7400 Fax: 518-786-7299

Scale: **1 inch equals 100 feet**
Project Number: 03.3181
Data Source: Washington Co, NYGIS Clearinghouse, C.T. Male GIS
Projection: State Plane NAD83 NYE

Fairview Orchard Footprint - Area 15



Legend

Tax Parcels For Town of Hampton

Tax Parcel 45.-1-26 footprint

N

Date: May 19, 2003
File Name: parcel45126footprint.mxd
GIS Operator CLS

Washington County Empire Zones

Town of Hampton — Washington County, NY

C.T. Male Associates, P.C.
50 Century Hill Drive, Latham, NY 12110
Phone: 518-786-7400 Fax: 518-786-7299

Scale: **1 inch equals 100 feet**
Project Number: 03.3181
Data Source: Washington Co, NYGIS Clearinghouse, C.T. Male GIS
Projection: State Plane NAD83 NYE

Big Apple Diner Footprint - Area 15



Legend

Tax Parcels For Town of Hampton

Tax Parcel 45.-1-28.2 footprint

N

Date: May 19, 2003
File Name: parcel451282footprint.mxd
GIS Operator CLS

Washington County Empire Zones

Town of Hampton — Washington County, NY

C.T. Male Associates, P.C.
50 Century Hill Drive, Latham, NY 12110
Phone: 518-786-7400 Fax: 518-786-7299

Scale: **1 inch equals 100 feet**
Project Number: 03.3181
Data Source: Washington Co, NYGIS Clearinghouse, C.T. Male GIS
Projection: State Plane NAD83 NYE

Finios T. Flubberbusters Footprint - Area 15



Legend

Tax Parcels For Town of Hampton

Tax Parcel 45.-1-31 footprint

N

Date: May 19, 2003
File Name: parcel45131footprint.mxd
GIS Operator CLS

Washington County Empire Zones

Town of Hampton — Washington County, NY

C.T. Male Associates, P.C.
50 Century Hill Drive, Latham, NY 12110
Phone: 518-786-7400 Fax: 518-786-7299

Scale: **1 inch equals 100 feet**
Project Number: 03.3181
Data Source: Washington Co, NYGIS Clearinghouse, C.T. Male GIS
Projection: State Plane NAD83 NYE

Genuine Slate Projects - Area 15



Legend

N

Tax Parcels For Town of Hampton

Tax Parcel 38.-1-10 Footprints

Date: May 19, 2003
File Name: parcel38110transporation_distribution_center.mxd
GIS Operator CLS

Washington County Empire Zones

Town of Hampton — Washington County, NY

C.T. Male Associates, P.C.
50 Century Hill Drive, Latham, NY 12110
Phone: 518-786-7400 Fax: 518-786-7299

Scale: **1 inch equals 300 feet**
Project Number: 03.3181
Data Source: Washington Co, NYGIS Clearinghouse, C.T. Male GIS
Projection: State Plane NAD83 NYE